

STAND STRUCTURE AND PRODUCTIVITY OF THE FIREFLY RIVERINE MANGROVE HABITAT AT THREE RIVERS IN PENINSULAR MALAYSIA

Nur-Fatehah SR^{1,2}, Nur-Shafikah I¹, Shamsul K^{1,*}, Wan-Juliana WA^{1,2}, Norela Sulaiman¹, Shahril MH³ & Nurul-Darsani AD³

¹Faculty of Science and Technology, Universiti Kebangsaan Malaysia, 43600 UKM Bangi, Selangor, Malaysia

²Institute for Climate Change, Universiti Kebangsaan Malaysia, 43600 UKM Bangi, Selangor, Malaysia

³TNB Research Sdn. Bhd., No. 1, Lorong Ayer Hitam, Kawasan Institusi Penyelidikan, 43000 Kajang, Selangor

*shamsulk@ukm.edu.my

Submitted January 2020; accepted March 2021

Studies on floristic composition, forest structure and tree diversity are important to determine the pattern of stand structure, current status and floristic variation of firefly riverine mangrove habitats in Peninsular Malaysia. Thus, this study was conducted in three rivers, namely Sungai Chukai, Terengganu, Sungai Rembau-Linggi, Negeri Sembilan and Sungai Sepetang, Taiping, Perak. A total of 647,362 and 514 tree stands measuring 1 cm diameter and above were enumerated in 0.5 ha plots at the three sites, respectively. A total of 40 species were recorded in Sungai Chukai, 17 species in Sungai Rembau-Linggi and 14 species in Sungai Sepetang. The 0.5, 0.35 and 0.40 ha of each study site, respectively, were capable of capturing all the species in the mangrove forest. Rhizophoraceae family was found to have the highest density and basal area in all the study sites. The highest species density for Sungai Chukai, Sungai Rembau-Linggi and Sungai Sepetang was *R. apiculata* with a density of 262 ind ha⁻¹, 120 ind ha⁻¹ and 516 ind ha⁻¹, respectively. The major contributor of total basal area at Sungai Chukai, Sungai Rembau-Linggi and Sungai Sepetang were *X. granatum* (5.5583 m² ha⁻¹) and *R. apiculata* with 10.6833 m² ha⁻¹ and 11.7491 m² ha⁻¹, respectively. Diversity and species richness were higher at Sungai Chukai (H' = 2.82, R' = 6.03) compared to Sungai Rembau-Linggi (H' = 2.09, R' = 2.72) and Sungai Sepetang (H' = 1.43, R' = 2.08). The highest total biomass of mangrove forest was at Sungai Rembau-Linggi with 321.21 t ha⁻¹ followed by Sungai Sepetang (247.41 t ha⁻¹) and Sungai Chukai (210.36 t ha⁻¹). These results indicated that the current status of community structure and vegetation varied among the rivers. The study can act as a guideline in the management plan of firefly habitats, which also affect firefly distribution along the three rivers in Peninsular Malaysia.

Keywords: Forest structure, floristic composition, tree diversity, biomass

INTRODUCTION

The mangrove environment has some special physicochemical characteristics of salinity, tidal currents, winds, high temperatures and muddy anaerobic soil. They are not only influenced by the chemical and physical conditions of their environment, but usually help to create those conditions by themselves (Kathiresan, 2004). Mangroves occupy 18,100,000 ha worldwide (Spalding et al. 1997), but this estimate of global coverage was revised to 13,776,000 ha by Giri et al. (2011), and then to 8,349,500 ha by Hamilton and Casey (2016).

In 1980, the total mangrove area in Southeast Asia totals 6.8 million ha, which is about 34–42% of the world's total mangrove (Giesen et al. 2007, Wan Norilani et al. 2018). However, the area had dropped to less than 5.7

million ha in year 1990, showing a decrease in about 15% or more, than 110,000 ha per year. As the total area had also decreased to 79,000 ha between 1990–2000, there was a 13.8% decline in mangrove area during this decade. Indonesia is the country with the largest area of mangrove in Southeast Asia (almost 60% of Southeast Asia's total), while Malaysia ranking second (11.7%), followed by Myanmar (8.8%), Papua New Guinea (8.7%) and Thailand (5.0%) (Giesen et al. 2007, Jusoff 2013).

In Malaysia, the mangrove forest covers an area of about 627,567 ha, mostly found in Sabah, that account for 60% (378,195 ha), followed by Sarawak (22% or 139,890 ha) and Peninsular Malaysia with 109,482 ha (18%) (Hamdan Omar et al. 2018). Riverine mangrove forests

are luxuriant patches of mangroves existing along the rivers and creeks, which experience flooding daily by the tides. Such forests are influenced with the incursion of large amount of freshwater with fluvial nutrients, and thus making the ecosystem highly productive with trees growing taller (Kathiresan 2004).

The main current issues and threats to the mangrove habitat loss in Malaysia are attributed to land conversion for agriculture, aquaculture and urban development, other than being affected by severe erosion, aggravated by anthropogenic disturbances along with the rising sea level (Awang et al. 2014, Richards & Friess 2016, Aldrie 2018). The combined effect from these disturbances jeopardises the role of mangroves as a functional habitat that provides vital ecosystem services and connectivity, and secures the livelihoods of Malaysia's coastal communities (Chong 2006). The remaining mangroves are now fragmented and are susceptible to further disturbances, putting the ecosystems at a greater risk of collapsing (Duke et al. 2007). They may also result in the loss of a huge number of individual mangrove species (Aldrie & Latiff 2006).

In Malaysia, human activities have continued to threaten the habitats of the firefly, *Pteroptyx tener*, despite the potential economic benefits for the local people from firefly ecotourism, for example in Kuala Selangor, Kuala Sepetang and Rembau-Linggi (Jusoh et al. 2010a, 2010b, Nada et al. 2012). The general perception is that firefly populations in these areas have declined over the years due to habitat destruction and degradation as a result of anthropogenic activities, and also land use changes taking place in the area (Ohba & Wong 2004, Jusoh et al. 2012).

The composition of plant species in the buffer zone of mangrove forest needs to be studied in order to support the effort of conservation of firefly habitats in Malaysia (Wan Juliana et al. 2012). The main objectives of this study are to determine the species composition and forest stand structure of the riverine mangrove vegetation of habitat firefly along the bank of Sungai Chukai, Sungai Sepetang and Sungai Rembau-Linggi. Data gathered may perhaps assist the management of mangrove habitat areas for both the mangrove forest and fireflies conservation.

MATERIALS AND METHODS

Study site

The study was conducted at Sungai Sepetang, Taiping, Perak (4° 50' N, 100° 37' E), Sungai Chukai, Kemaman, Terengganu (04° 14' N, 103° 26' E) and Sungai Rembau-Linggi, Negeri Sembilan (02° 24' N, 102° 00' E) (Figure 1). Sungai Sepetang was disturbed by human activities such as logging for wood charcoal, oil palm plantations and aquaculture, while in Sungai Chukai, the river was straightened as a canal to prevent major flood, and in Sungai Rembau-Linggi, oil palm plantations reached up to the banks.

Sampling techniques

The study was conducted at 10 locations along the riverbanks of Sungai Chukai, Sungai Sepetang and Sungai Rembau-Linggi from downstream to upstream (Figure 2). Ten plots of 25 m × 20 m were established adjacent to the river at 3 km distance between each plots. All mangrove trees with diameter at breast height (DBH) 1 cm were measured and identified and curation procedure was used according to Bridson and Forman (1992). All scientific names follow the Tree Flora of Malaya, Mangrove Flora of Langkawi and The Global Biodiversity Information Facility (GBIF) (Whitmore 1972, 1973, Ng 1978, 1989, Wan Juliana et al. 2010, GBIF 2020).

Data analyses

Parameters such as frequency, density, basal area, importance value for each mangrove tree species were investigated according to Brower et al. (1998), and DBH size class distribution were calculated and analysed for comparison (Table 1). The species diversity and richness of the forest were calculated using Shannon Wiener diversity index (Spellerberg & Fedor 2003). To estimate the aboveground biomass (AGB), coefficients of allometric equations of Komiyama et al. (2005) were used as follows:

$$W_{\text{top}} = 0.251 (\rho) \text{ DBH}^{2.46}$$

The chi square test for association was conducted using Minitab software version 19 to see whether

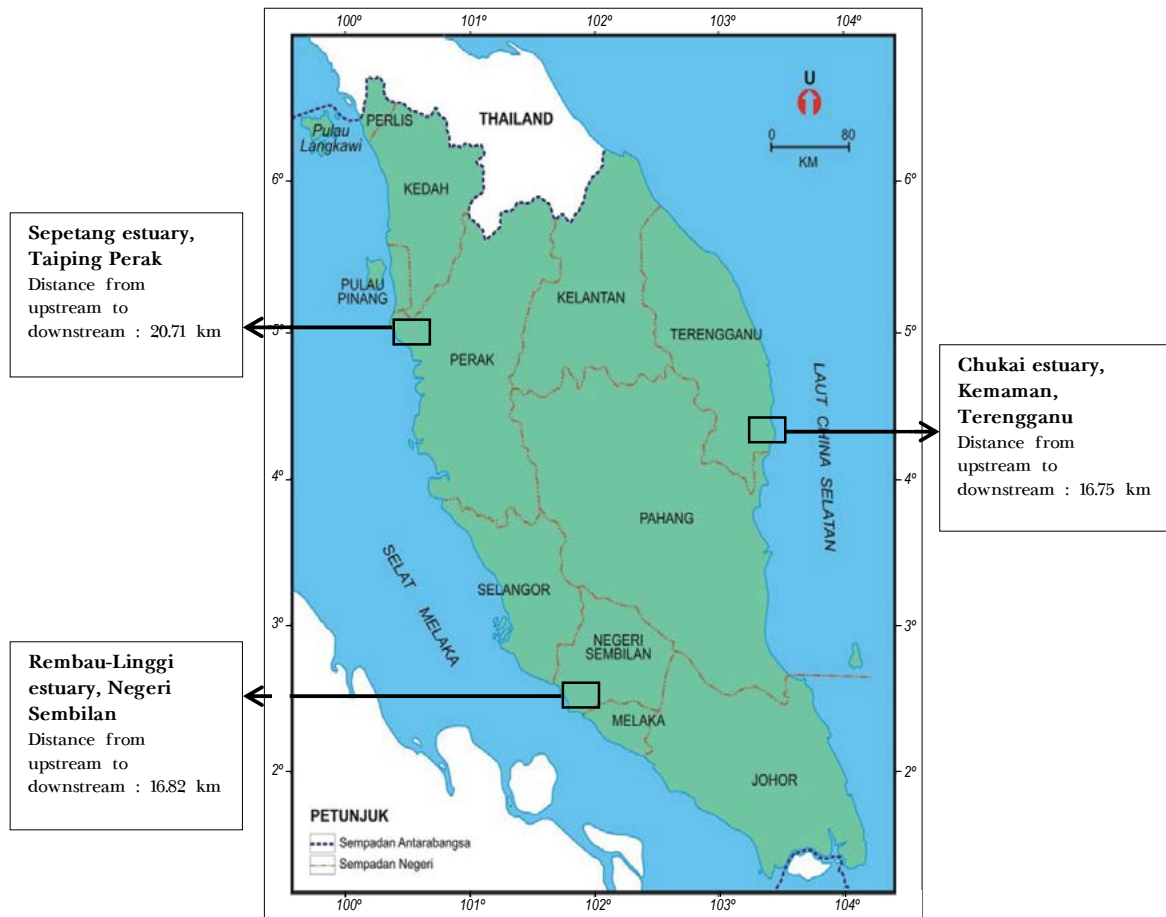


Figure 1 Map of riverine mangrove as habitat of fireflies at three selected areas (Sungai Chukai, Sungai Rembau-Linggi and Sungai Sepetang) in Peninsular Malaysia

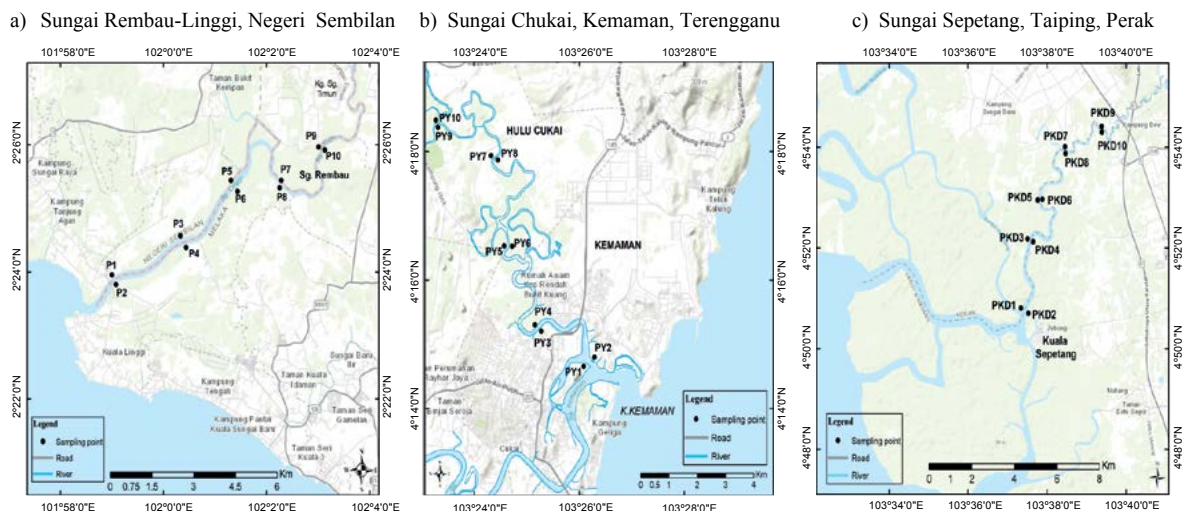


Figure 2 Sampling points along the Sungai Rembau-Linggi, Sungai Chukai and Sungai Sepetang

Table 1 (a–c): Coordinates of sampling station and description of plot area in Sungai Rembau-Linggi, Negeri Sembilan

a) Sungai Rembau-Linggi, Negeri Sembilan

Sampling points	Elevation (meter)	Latitude (N) (°)	Longitude (E) (°)	Description
P1	6.1492	2.3991	101.9833	Muddy and brackish zone
P2	8.7979	2.3966	101.9847	Muddy and brackish zone
P3	1.9459	2.4094	102.0056	Intermediate estuarine zone
P4	18.4773	2.4063	102.0073	Mangrove area near the barren land
P5	10.3514	2.4239	102.0218	Nearby with small stream
P6	10.5813	2.4211	102.0238	Area surrounded with oil palm plantation
P7	10.5857	2.4239	102.0380	Area surrounded with oil palm plantation
P8	11.6418	2.4220	102.0375	Area surrounded with oil palm plantation
P9	6.7237	2.4327	102.0501	Forest consists of mangrove plant
P10	3.1236	2.4319	102.0521	Forest consists of mangrove plant

b) Sungai Chukai, Kemaman, Terengganu

Sampling points	Elevation (meter)	Latitude (N) (°)	Longitude (E) (°)	Description
PY1	7.0216	4.2443	103.4348	Area disjunctly along the island's coastline
PY2	7.1328	4.2466	103.4382	Muddy and brackish zone
PY3	2.4656	4.2534	103.4213	Area nearby with settlement
PY4	1.4549	4.2550	103.4193	Low lying land and nearby with small stream
PY5	9.7197	4.2755	103.4095	Forest consists of mangrove plant
PY6	9.6446	4.2754	103.4121	Intermediate estuarine zone
PY7	2.5717	4.2989	103.4054	Intermediate estuarine zone
PY8	7.2396	4.2978	103.4075	Mangrove area near the barren land
PY9	2.1943	4.3063	103.3885	Area lowland and straightened river
PY10	2.1886	4.3081	103.3879	Near the swampy area

c) Sungai Sepetang, Taiping, Perak

Sampling points	Elevation (meter)	Latitude (N) (°)	Longitude (E) (°)	Description
PKD1	2.0644	4.8467	100.6223	Area brackish zone
PKD2	2.0113	4.8449	100.6254	Muddy and brackish zone
PKD3	2.1544	4.8696	100.6251	Intermediate estuarine zone
PKD4	3.1215	4.8687	100.6275	Area nearby the shrimp pond
PKD5	7.1252	4.8824	100.6295	Mangrove area near the shrimp pond
PKD6	1.2662	4.8827	100.6315	Low lying land and near with aquaculture
PKD7	3.6217	4.9002	100.6409	Area surrounded with oil palm plantation
PKD8	3.1244	4.8979	100.6412	Intermediate estuarine zone
PKD9	2.1455	4.9069	100.6564	Nearby with small stream
PKD10	2.4265	4.9049	100.6566	Area surrounded with oil palm plantation

proportion of DBH class distribution differs from each other. Rarefaction was made using R software version 3.6.1 to compare the richness of different sites. Statistical analysis using T-test was conducted by using PAST software version 2.17c based on the number of species recorded (Hammer 2012).

RESULTS AND DISCUSSION

Species composition

A total of 647 individual trees was recorded in Sungai Chukai, with 40 species and 31 genera from 20 families. In Sungai Sepetang, there were 514 individual trees recorded belonging to 14 species, 9 genera and 8 families. A total of 362 individual trees from 17 species, 12 genera and 10 families was identified at Sungai Rembau-Linggi (Table 2). The largest family in all the study sites was Rhizophoraceae, represented by 8 species in Sungai Chukai, 5 species in Sungai Sepetang, and 4 species in Sungai Rembau-Linggi (Table 3).

Tree stand density

The highest density recorded was at Sungai Chukai with 1294 ind ha⁻¹, followed by 1028 ind ha⁻¹ at Sungai Rembau-Linggi. The lowest density was recorded in Sungai Sepetang with 724 ind ha⁻¹. In all study areas it showed that *R. apiculata* had the highest total density with 240 ind ha⁻¹ (Sungai Rembau-Linggi), 516 ind ha⁻¹ (Sungai Sepetang) and 262 ind ha⁻¹ recorded at Sungai Chukai (Table 4). A study conducted by Wan Norilani et al. (2018) showed that *R. apiculata* had the highest density at compartment 7 in Kisap Forest Reserve, Pulau Langkawi, which is similar into this study.

Basal area

The highest total basal area of mangrove stand was recorded at Sungai Rembau-Linggi with 22.35 m² ha⁻¹, whereby there were many trees (16 individuals) with DBH > 40 cm compared to Sungai Sepetang (12 individuals) and Sungai Chukai (1 individual). Meanwhile, the total basal area at Sungai Sepetang was recorded as 18.83 m² ha⁻¹. The lowest total basal area was recorded at Sungai Chukai (19.93 m² ha⁻¹) because most of the individual trees in this site (88.25%) were below 20 cm DBH. Rhizophoraceae was the main contributor to the total basal area at Sungai Rembau-Linggi, Sungai Sepetang and Sungai Chukai with 12.54 m² ha⁻¹ (56.11%), 13.20 m² ha⁻¹ (70.10%) and 7.28 m² ha⁻¹ (40.60%), respectively.

Importance value index (IVI)

The Importance Value Index of each species (SIVI) indicates species dominance. Based on SIVI, most of the study plots in the west coast of Peninsular Malaysia at Sungai Sepetang were dominated by *R. apiculata* (42.52%), followed by *Sonneratia caseolaris* (21.01%), while Sungai Rembau-Linggi were dominated by *R. apiculata* (32.56%), followed by *Xylocarpus granatum* (10.69%). However, the most important species in the east coast of Peninsular Malaysia at Sungai Chukai was *X. granatum* (16.60%) followed by *R. apiculata* (14.00%) (Table 4). Based on the family importance value index (FIVI), all the three study plots were dominated by Rhizophoraceae with 45.39% (Sungai Rembau-Linggi), 59.73% (Sepetang River) and 37.92% (Sungai Chukai). The results from this study confirmed that Rhizophoraceae was distributed all over Peninsular Malaysia with *R. apiculata* dominating almost all areas (Wan Juliana et al. 2014).

Table 2 : Taxonomic composition recorded at the three study sites

Study sites	Family	Genera	Species	Number of individuals
Sungai Chukai, Kemaman, Terengganu	20	31	40	647
Sungai Rembau-Linggi, Neger Sembilan	10	12	17	362
Sungai Sepetang, Taiping, Perak	8	9	14	514
Total	20	33	46	1523

Table 3 The largest family was recorded at three study sites.

Study Sites	Family	Species
Sungai Chukai, Kemaman, Terengganu	Rhizophoraceae	8
Sungai Sepetang, Taiping, Perak	Rhizophoraceae	5
Sungai Rembau-Linggi, Neger Sembilan	Rhizophoraceae	4

Diversity, richness and evenness for species composition

The Shannon diversity index (H') showed that Sungai Chukai has a higher value, $H' = 2.82$ (H' maks = 3.69), followed by Sungai Rembau-Linggi, $H' = 2.09$ (H' maks = 2.83) and Sungai Sepetang $H' = 1.43$ (H' maks = 2.64). Mangroves at firefly habitat in Kuala Selangor was reported to have a lower H' value that ranged from 0.55 to 0.91, compared to this study (Hemati et al. 2014). Based on the current results, there was a significant difference of species diversity between the study sites. Statistical analysis using T-test (PAST version 2.17c) showed a significant difference ($p < 0.05$) between the number of individuals in all study sites. The highest species richness index ($R = 6.03$) and species evenness index ($E = 0.76$) were recorded in Sungai Chukai. The lowest species richness index ($R = 2.08$) and species evenness index ($E = 0.54$) were recorded in Sungai Sepetang (Table 5).

Degree of similarity based on number of species composition

Further cluster analysis by using PAST software version 2.17c (Hammer 2012) revealed the similarity between the study areas. Figure 3 shows relatively higher percentage of species similarity in Sungai Chukai (CE) and Sungai Rembau-Linggi (RLE), 35.1%, as both of them consist of higher number of species, 40 species ($H' = 2.82$) and 17 species ($H' = 2.09$), respectively. The second clade was the Sungai Sepetang with the lowest value of similarity (24.7%). The low percentage of similarity indicates the distance, i.e. Sungai Sepetang is located in the north east coast of Peninsular Malaysia while Sungai Rembau-Linggi is located in the south and Sungai Chukai is located in the east coast of Peninsular Malaysia. There were huge differences of species composition between the sites as indicated by low percentage of similarity. The results proved that the differences in location contributed

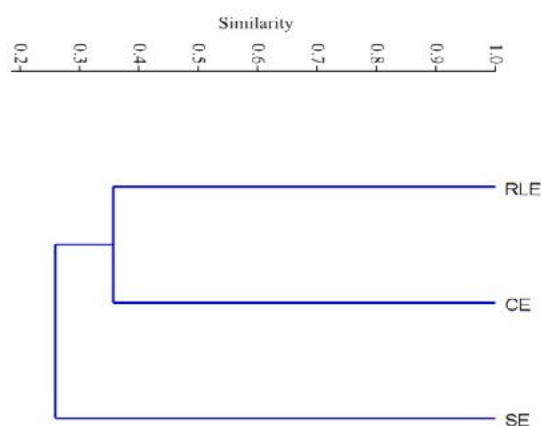


Figure 3 Dendrogram of the similarity of tree species composition at three rivers, Sungai Rembau Linggi (RLE), Sungai Sepetang (SE) and Sungai Chukai (CE), Peninsular Malaysia

Table 4 List of plant species recorded in Sungai Chukai, Sungai Rembau-Linggi and Sungai Sepetang

Family	Species	Basal area (m ² ha ⁻¹)			Density (ind ha ⁻¹)			Importance value SIVI (%)			
		Sungai Rembau-Linggi	Sungai Sepetang	Sungai Chukai	Sungai Rembau-Linggi	Sungai Sepetang	Sungai Chukai	Sungai Rembau-Linggi	Sungai Sepetang	Sungai Chukai	
Apocynaceae	<i>Cerbera odollam</i>	0.386	-	0.415	8	-	28	1.73	-	1.98	
Acanthaceae	<i>Avicennia alba</i>	0.001	-	0.365	2	-	14	0.82	-	2.23	
	<i>Avicennia marina</i>	0.002	-	0.338	2	-	10	0.82	-	1.47	
	<i>Avicennia officinalis</i>	0.342	-	0.421	42	-	22	5.41	-	1.52	
	<i>Avicennia rumphiana</i>	-	-	0.114	-	-	4	-	-	1.74	
	<i>Garcinia nigrolineata</i>	-	-	0.0002	-	-	2	-	-	0.54	
Clusiaceae	<i>Mesua lepidota</i>	-	-	0.002	-	-	2	-	-	0.54	
Dipterocarpaceae	<i>Vatica pauciflora</i>	-	-	0.506	-	-	62	-	-	3.50	
Ebenaceae	<i>Diospyros apiculata</i>	-	-	0.191	-	-	12	-	-	1.15	
Euphorbiaceae	<i>Excoecaria agallocha</i>	-	0.065	0.632	-	14	64	-	2.54	3.79	
Fabaceae	<i>Cynometra malaccensis</i>	-	-	0.0002	-	-	2	-	-	0.54	
	<i>Cynometra ramiflora</i>	0.425	-	-	2	-	-	1.52	-	-	
	<i>Diatium platysepalum</i>	-	-	0.003	-	-	4	-	-	0.59	
	<i>Pongamia pinnata</i>	-	-	0.010	-	-	2	-	-	0.55	
Lauraceae	<i>Beilschmiedia brevipes</i>	-	-	0.280	-	-	4	-	-	1.11	
Lecythidaceae	<i>Barringtonia racemosa</i>	-	0.215	0.844	-	2	74	-	1.45	4.92	
Lythraceae	<i>Sonneratia alba</i>	3.265	-	-	78	-	-	10.44	-	-	
	<i>Sonneratia caseolaris</i>	2.020	4.805	0.086	34	246	4	7.08	21.01	0.75	
Malvaceae	<i>Talipariti tiliaceum</i>	0.001	0.049	0.042	2	18	18	0.82	1.66	1.99	
	<i>Thespesia populnea</i>	0.034	-	0.584	18	-	22	1.61	-	2.14	

Meliaceae	<i>Dysoxylum acutangulum</i>	-	0.021	-	6	-	-	1.21	-
	<i>Dysoxylum cauliflorum</i>	-	0.001	-	2	-	-	1.05	-
	<i>Xylocarpus granatum</i>	2.309	-	5.558	86	112	10.69	-	16.60
Moraceae	<i>Ficus benjamina</i>	-	0.480	-	12	-	-	4.24	-
	<i>Ficus</i> sp. 1	0.345	-	-	8	-	1.66	-	-
	<i>Ficus</i> sp. 2	-	-	0.028	-	2	-	-	0.59
Myristicaceae	<i>Myristica elliptica</i>	-	-	0.041	-	2	-	-	0.61
Myrsinaceae	<i>Aegiceras comiculatum</i>	-	-	0.003	-	2	-	-	0.54
Myrtaceae	<i>Syzygium campanulatum</i>	-	-	0.022	-	10	-	-	0.78
	<i>Syzygium rugosum</i>	-	-	0.002	-	8	-	-	0.69
Rhizophoraceae	<i>Bruguiera cylindrica</i>	-	0.031	0.131	-	2	12	1.10	1.52
	<i>Bruguiera gymnorrhiza</i>	0.598	0.454	0.424	18	14	3.99	4.26	4.28
	<i>Bruguiera parviflora</i>	0.820	0.559	0.145	128	154	9.42	10.96	3.72
	<i>Bruguiera sexangula</i>	-	-	2.032	-	52	-	-	6.08
	<i>Ceriops tagal</i>	-	-	0.260	-	26	-	-	2.12
	<i>Kandelia candel</i>	-	-	0.683	-	184	-	-	7.94
	<i>Rhizophora apiculata</i>	10.683	11.749	3.124	240	516	32.56	42.52	14.00
	<i>Rhizophora mucronata</i>	0.444	0.402	0.481	18	36	4.23	6.83	3.56
Rubiaceae	<i>Ixora congesta</i>	-	-	0.005	-	2	-	-	0.54
	<i>Ixora kingstonii</i>	-	-	0.021	-	6	-	-	0.68
	<i>Morinda elliptica</i>	-	0.002	-	6	-	-	1.18	-
	<i>Scyphiphora hydrophyllacea</i>	0.610	-	0.018	30	2	5.28	-	0.57
	<i>Timonius wallichianus</i>	-	-	0.002	-	2	-	-	0.54
Sapindaceae	<i>Allophylus cobbe</i>	-	-	0.005	-	10	-	-	0.75
	<i>Guioa bijuga</i>	-	-	0.001	-	2	-	-	0.54
	<i>Nephelium cuspidatum</i>	-	-	0.003	-	2	-	-	0.54
Sterculiaceae	<i>Heritiera littoralis</i>	0.067	-	0.116	8	-	1.93	-	1.78
Total		22.35	18.83	17.93	724	1028	1294	100	100

Table 5 List of diversity, evenness and richness index at three selected areas of firefly habitat in Peninsular Malaysia

Study site	Area plot (ha)	Diversity index (H)	Evenness index (E)	Richness index (R)
Sungai Chukai, Kemaman, Terengganu	0.5	2.82 ^a	0.76	6.03
Sungai Sepetang, Taiping, Perak	0.5	1.43 ^b	0.54	2.08
Sungai Rembau-Linggi, Neger Sembilan	0.5	2.09 ^c	0.74	2.72

Means with different letters indicate significant difference by t-test $p < 0.05$

to mangrove plant species composition. In conclusion, there were differences in species distribution among the three sites in Peninsular Malaysia.

Species accumulation curves

The species accumulation curves were constructed to observe the trend in species accumulation for different tree size class type within the overall study site at each river (Figure 4). The asymptote for species accumulation curve in this study has yet to be reached and continued to rise upward indicating high species richness compared to the tree species in Sungai Chukai (Figure 4). However, at the 7th plot (0.35 ha) at Sungai Sepetang, the graph started to level off because there was no increase in the number of species as the area of study increased. Meanwhile, at the 8th plot

(0.40 ha) at Sungai Rembau-Linggi, the species accumulation curve started to approach an asymptote. The sampling is said to be adequate to capture most of the species present when a species accumulation curve approaches an asymptote; the asymptotic value is a measure of the total species complement (Faridah-Hanum et al. 2012). It is thus assumed that 0.5, 0.35 and 0.40 ha were capable of capturing all the species in the mangrove forest at Sungai Chukai, Sungai Sepetang and Sungai Rembau-Linggi, respectively.

Rarefaction

Based on this study, the sample size obtained is not the same in each plot due to the different flora and forest topography coverage in each habitat. Therefore, ecologists have adopted standardisation methods known as rarefaction

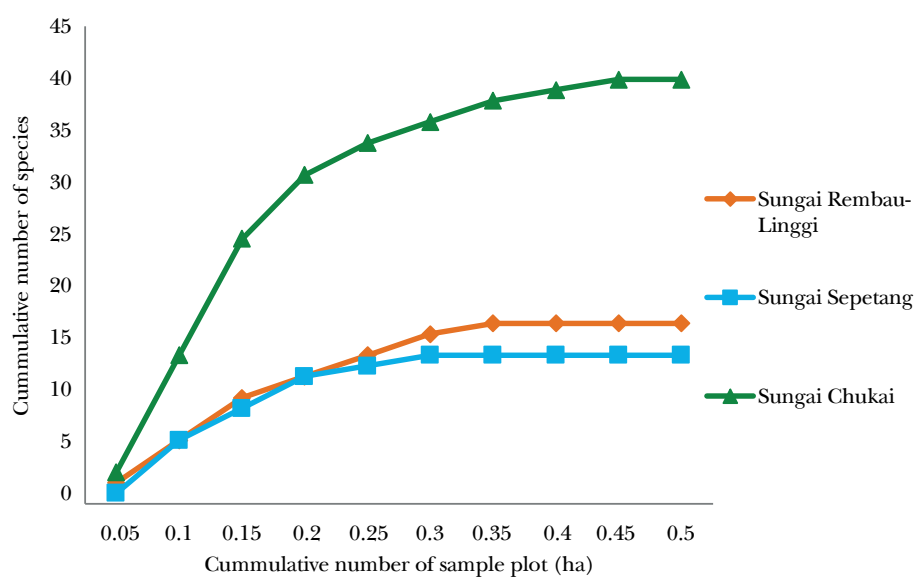


Figure 4 Species accumulation curve of a mangrove forest at three selected areas of firefly habitats in Peninsular Malaysia

when comparing the richness of different sites or time periods (Gotelli & Colwell 2001, Chao & Jost 2012). Rarefaction analysis (Figure 5) was tested using R software version 3.6.1 aimed at making a direct comparison of species richness among the forest tree communities, based on the lowest total number of individuals in each plot (Magurran 2004). The results of the rarefaction analysis conducted showed that the Sungai Chukai has the highest species richness (40 species), followed by Sungai Rembau-Linggi (17 species) and Sungai Sepetang (14 species). This rarefaction curve explains that a large number of individuals do not reflect that the habitat is accommodating high species richness. This can be proven through the rarefaction curve which was limited to the

total number of individuals (362 individuals), showing that Sungai Rembau-Linggi has a higher species richness than Sungai Sepetang. The difference in richness of tree species after rarefaction was in line with the observations on species-area curve (Figure 4), where Sungai Chukai is superior to other study areas. This is because Sungai Chukai accommodates the highest number of individual trees, families and genus compared to Sungai Rembau-Linggi and Sungai Sepetang (Figure 5).

Forest stand structure

Figure 6 shows the distribution of diameter class that follows the Reverse J-curve pattern in which 92.58% was represented by trees less than 30 cm DBH from the total number of

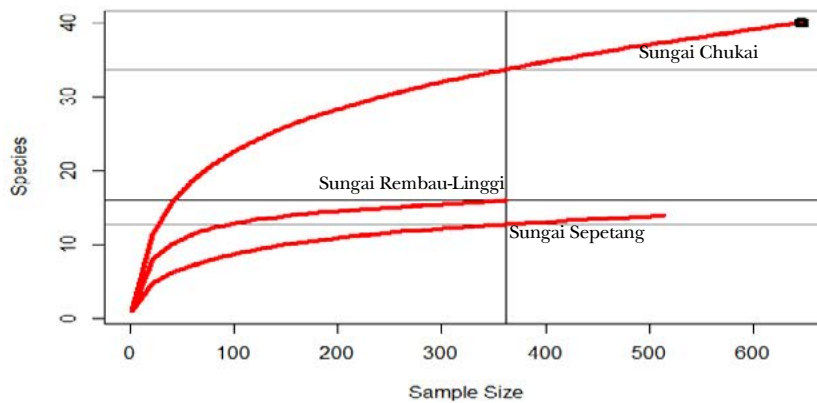


Figure 5 Rarefaction curve based on increasing number of individuals at the three rivers

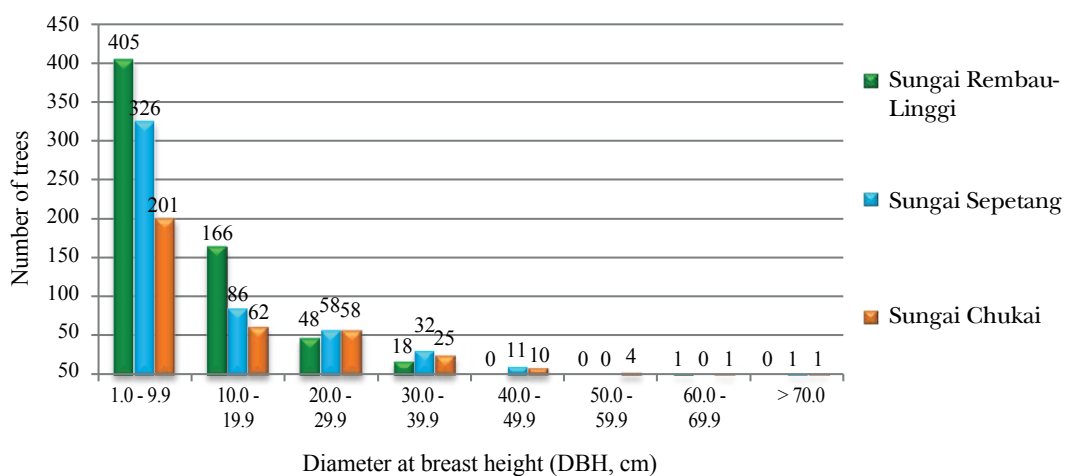


Figure 6 The diameter at breast height (DBH) class distribution of trees at three rivers in Peninsular Malaysia

trees (1523 individuals) found in 1.5 ha, and the remaining 7.42% was from the DBH class greater than 30 cm. The number of larger trees decreased with larger diameter class. This situation happens due to the increasing growth rate of seedlings and juvenile trees compared to mature trees (Hitimana et al. 2004). However, according to Denslow (1995) this model can be modified by some environmental factors such as differences in topography or soils, competition for resources between species or between mother trees and seedlings, tree cutting, regeneration patterns, and irregular or seasonal climatic events. Hence, DBH class distribution is often used to detect trends in regeneration patterns and to assess the disturbance effect within forests (Denslow 1995, Poorter et al. 1996). The chi square test for association (Minitab 19) was used to determine the proportion of DBH class distribution in three rivers. The chi square statistic value 50.997 and the result showed that there was significant difference since ($p < 0.05$) of the proportion of the DBH class distribution between them.

Biomass estimation

The highest total estimation of AGB was recorded at Sungai Rembau-Linggi with 219.5 t ha⁻¹, while the second highest biomass was at Sungai Sepetang (173.2 t ha⁻¹), followed by Sungai Chukai (123.6 t ha⁻¹), although Sungai Chukai had a higher number of individuals compared to the other study sites. The lowest value of AGB at Sungai Chukai was expected as the project of straightening the river for flood mitigation was conducted as a result of the worst floods in 2013 (MPK 2019). The estimation of the total AGB for mangrove trees at Sungai Sepetang was much lower than the Matang mangrove, as reported by Putz and Chan (1986) with the estimation value of 409 t ha⁻¹. However, estimation of AGB at Sungai Rembau-Linggi was higher than the biomass estimation at Sungai Mengala, Port Dickson, with a value of 208.2 t ha⁻¹ (Gan 2006). All the study sites showed that *R. apiculata* had the highest AGB except at Sungai Chukai. The *R. apiculata* dominated Sungai Rembau-Linggi and Sungai Sepetang with a total AGB of 138.07 t ha⁻¹ (62.92%) and 136.80 t ha⁻¹ (79.00%), respectively. According to Polidoro

et al. (2010) the species of *Rhizophora* are easily dispersed, and grow or reproduce rapidly, and cope better than the slower growing *Bruguiera* spp., *Ceriops* spp. or *Xylocarpus* spp. However, at Sungai Chukai, the highest total estimation of AGB was dominated by *X. granatum* with 50.03 t ha⁻¹ (40.49%), followed by *R. Apiculata*, 28.54 t ha⁻¹ (23.10%) (Table 6).

CONCLUSION

The study recorded plant species composition at firefly habitats which would help in managing the habitat for the purpose of conservation and ecotourism. The community structure analysis showed that the mangrove forest of firefly habitat at Sungai Sepetang can be categorised as *Rhizophora-Sonneratia* since most of the study plots were dominated by *R. apiculata* and *Sonneratia caseolaris*. Meanwhile, Sungai Rembau-Linggi can be categorised as *Rhizophora-Xylocarpus*, and the mangrove forest at Sungai Chukai as *Xylocarpus-Rhizophora*. Based on the results, the increase in firefly populations of *Pteroptyx tener* could be due to the high population of *S. cseolaris* found in Sungai Sepetang. In addition, nipah palms (*Nypa fruticans*) and bebaru (*Talipariti tiliaceum*) also play important roles in conserving the habitat of fireflies.

The species diversity was highest at Sungai Chukai, followed by Sungai Rembau-Linggi and Sungai Sepetang. There were differences in the location that contributed to mangrove plant species composition, and the location of study sites (north to south of west coast and east coast Peninsular Malaysia) had low similarity percentage. The highest total estimation of AGB was at Sungai Rembau-Linggi. The lowest productive area was at Sungai Chukai although it had a higher number of individuals than other study sites.

In general, the values of biomass estimated were within the normal range of mangrove forest. In ecology studies, estimation of biomass is an important component in assessing the status of forest productivity. Furthermore, degradation and destruction of the mangroves can damage these riverine mangroves and impact the communities economically. These rivers also provide an ecosystem for firefly habitat that can generate income for the local people. The findings of this study may

Table 6 Total estimation AGB of mangrove trees at three rivers in Peninsular Malaysia

Family	Species	AGB (tonne ha-1)		
		Sungai Rembau-Linggi	Sungai Sepetang	Sungai Chukai
Avicenniaceae	<i>Avicennia alba</i>	0.004	-	2.49
	<i>Avicennia marina</i>	0.006	-	2.71
	<i>Avicennia officinalis</i>	2.33	-	0.79
	<i>Avicennia rhumpiana</i>	-	-	2.51
Lythraceae	<i>Sonneratia alba</i>	28.27	-	-
	<i>Sonneratia caseolaris</i>	10.81	24.04	0.37
Meliaceae	<i>Xylocarpus granatum</i>	22.70	-	50.03
Rhizophoraceae	<i>Bruguiera cylindrica</i>	-	0.25	1.03
	<i>Bruguiera gymnorhiza</i>	6.21	4.51	2.75
	<i>Bruguiera parviflora</i>	6.75	3.38	0.93
	<i>Bruguiera sexangula</i>	-	-	20.09
	<i>Ceriops tagal</i>	-	-	2.26
	<i>Kandelia candel</i>	-	-	4.62
	<i>Rhizophora apiculata</i>	138.06	136.80	28.54
	<i>Rhizophora mucronata</i>	4.28	4.21	4.42
	Total	219.42	173.17	123.55

be used as a primary source of information, and to provide baseline data for assessing the environmental parameters of riverine mangrove ecosystem in the region.

ACKNOWLEDGEMENTS

This study was facilitated by the Universiti Kebangsaan Malaysia's research grant (ST 2017-013), funded by Tenaga Nasional Berhad Research (TNBR). The authors would like to thank Emeritus Prof. Dato' Dr. Abdul Latiff Mohamad for his useful comments. The authors would also like to thank the various contributors such as Kemaman Mini Zoo, science officers, villagers and field assistants who shared their knowledge and assisted in data collection and analysis.

REFERENCES

- ALDRIE AA & LATIFF A. 2006. *Hutan Simpan Merbok, Kedah: Warisan Kepelbagaian Hutan Paya Bakau*. Jabatan Perhutanan Semenanjung Malaysia, Kuala Lumpur.
- ALDRIE AA. 2018. Mitigate risk for Malaysia's mangroves. *Science* 359: 1342–1343.
- AWANG NA, JUSOH WH & HAMID MRA. 2014. Coastal erosion at Tanjong Piai, Johor, Malaysia. *Journal of Coastal Research* 71: 122–130.
- BROWER JE, ZAR JH & VON ENDE CN. 1998. *Field and Laboratory Methods for General Ecology*. 4th Edition. Wm. C. Brown Publishers, Iowa.
- CHAO A & JOST L. 2012. Coverage-based rarefaction and extrapolation: standardizing samples by completeness rather than size. *Ecology* 93: 2533–2547.
- CHONG VC. 2006. Sustainable utilization and management of Mangrove ecosystems of Malaysia. *Aquatic Ecosystem Health & Management* 9: 249–260.
- CURTIS JT & MACINTOSH RP. 1951. An upland continuum in the prairie-forest border region of Wisconsin. *Ecology* 32: 476–496.
- DENSLOW JS. 1995. Disturbance and diversity in tropical rain forests: the density effect. *Ecological Applications* 5: 962–968. <https://doi.org/10.2307/2269347>.
- DUKE NC, MEYNECKE J-O, DITTMANN S ET AL. 2007. A world without mangroves? *Science* 317: 41–42.
- FARIDAH-HANUM I, KAMZIAH AK & NURUL-SHIDA S. 2012. Plant diversity and biomass of marudu bay mangroves in Malaysia. *Pakistan Journal of Botany* 44: 151–156.
- GAN SH. 2006. *Flora dan Biojisim Pokok di Hutan Paya Bakau Mukim Pasir Panjang, Port Dickson dan Tanjung Tuan, Melaka*. Universiti Kebangsaan Malaysia, Serdang.
- GBIF (THE GLOBAL BIODIVERSITY INFORMATION FACILITY). 2020. The Global Biodiversity Information Facility (GBIF). <https://www.gbif.org>.
- GIESEN W, WUL FF, RAAT S, ZIEREN M & SCHOLTEN L. 2007. *Mangrove Guidebook for Southeast Asia*. FAO and Wetlands International, FAO Regional Office for Asia and the Pacific, Bangkok.
- GIRI C, OCHIENG E, TIESZEN LL ET AL. 2011. Status and distribution of mangrove forests of the world

- using Earth Observation Satellite Data. *Global Ecology and Biogeography* 20: 154–159.
- GOTELLI NJ & COLWELL RK. 2001. Quantifying biodiversity: procedure and pitfalls in the measurement and comparison of species richness. *Ecology Letters* 4: 379–391. <https://doi.org/10.1046/j.1461-0248.2001.00230.x>.
- HAMDAN O, MUHAMAD AFIZZUL M & VALERIA L. 2018. Characterizing and monitoring of mangroves in Malaysia using Landsat-based spatial-spectral variability. *IOP Conference Series: Earth and Environmental Science* 169: 12–37.
- HAMMER. 2012. *PAST (Paleontological Statistic) ver. 2.17c. References Manual*. National Historical Museum, University of Oslo, Oslo.
- HAMILTON SE & CASEY D. 2016. Creation of a high spatio-temporal resolution global database of continuous mangrove forest cover for the 21st century (CGMFC-21). *Global Ecology and Biogeography* 25: 729–738.
- HEMATI Z, HOSSAIN M & ROZAINAH MZ. 2014. Biodiversity and biomass of a natural and degraded mangrove forest of Peninsular Malaysia. *Environmental Earth Sciences* 71: 4629–4635. Doi:10.1007/s12665-013-2853-6.
- HITIMANA J, KIYAPI JL & NJUNGE JT. 2004. Forest structure characteristics in disturbed and undisturbed sites of Mt. Elgon Moist Lower Montane Forest, Western Kenya. *Forest Ecology and Management*, 194: 269–291.
- JUSOH WFAW & HASHIM NR. 2012. The effect of habitat modification on firefly populations at the Rembau-Linggi River, Peninsular Malaysia. *Lampyrid* 2: 149–155.
- JUSOH WFAW, HASHIM NR & IBRAHIM ZZ. 2010a. Distribution and abundance of Pteroptyx fireflies in Rembau Linggi River, Peninsular Malaysia. *Environment Asia* 2: 56–60.
- JUSOH WFAW, HASHIM NR & IBRAHIM ZZ. 2010b. Firefly distribution and abundance on mangrove vegetation assemblages in Sepetang River, Malaysia. *Wetlands Ecology and Management* 18: 367–373.
- JUSOFF K. 2013. Malaysian mangrove forest and their significance to the coastal marine environment. *Polish Journal Environmental Studies* 22: 979–1005.
- KATHIRESAN K. 2004. *Ecology And Environment of Mangrove Ecosystem*. UNU-INWEH-UNESCO International Training Course on Coastal Biodiversity in Mangrove Ecosystem Course Manual. Annamalai University, Tamil Nadu.
- KATO R, TADAYAKI Y & OGAWA H. 1978. Plant biomass and growth increment studies in Pasoh forest. *Malayan Nature Journal* 30: 211–224.
- KOMIYAMA A, POUNGPARN S & KATO S. 2005. Common allometric equations for estimating the tree weight of mangroves. *Journal of Tropical Ecology* 21: 471–477.
- MAGURRAN AE. 2004. *Measuring Biological Diversity*. Blackwell Publishing, United Kingdom
- MPK (MAJLIS PERBANDARAN KEMAMAN). 2019. *Laporan EIA Projek Pembangunan Lembangan Bersepadu Sungai Kemaman*. Majlis Perbandaran Kemaman, Kemaman.
- NADA B, KIRTON LG, NORMA-RASHID Y, CHENG S, SHAHLINNEY L & PHON CK. 2012. Monitoring the fireflies of the Selangor River. Pp 153–162 in Sasekumar A & Chong VC (eds) *Mangrove and Coastal Environment of Selangor, Malaysia, Institute of Ocean and Earth Sciences Monograph Series 14*. University of Malaya, Kuala Lumpur.
- NG FSP. 1978. *Tree Flora of Malaya*. Volume 3. Longman Malaysia, Kuala Lumpur.
- NG FSP. 1989. *Tree Flora of Malaya*. Volume 4. Longman Malaysia, Petaling Jaya.
- OHBA N & WONG CH. 2004. External morphology and ecological study of the firefly, *Pteroptyx tener*, at Kampung Kuantan, Selangor, Malaysia. *Science Report of Yokosuka City Museum* 51: 1–33.
- POLIDORO BA, CARPENTER KE, COLLINS L ET AL. 2010. The loss of species: Mangrove extinction risk and geographic areas of global concern. *PLOS One* 5: 1–10.
- POORTER L, BONGERS F, ROMPAEY RSAR & KLERK MD. 1996. Regeneration of canopy tree species at five sites in West African moist forest. *Forest Ecology Management* 84: 61–69.
- PUTZ FE & CHAN HT. 1986. Tree growth dynamics. *Forest Ecology and Management* 178: 211–230.
- RICHARDS DR & FRIESS DA. 2016. Rates and rivers of mangrove deforestation in Southeast Asia, 2000–2012. *Proceedings of the National Academy of Sciences* 113: 344–349.
- SPALDING M, BLASCO F & FIELD C. 1997. World mangrove atlas. Okinawa Japan International Society for Mangrove Ecosystems, Okinawa.
- SPELLERBERG IF & FEDOR PJ. 2003. A tribute to Claude Shannon (1916–2001) and a plea for more rigorous use of species richness, species diversity and the ‘Shannon-Wiener’ Index. *Global Ecology & Biogeography* 12: 177–179.
- WAN-JULIANA WA, MD-SHAHRIL MH, NIK-ABDUL-RAHMAN NA, NURHANIM MN, MAIMON A & NORELA S. 2012. Vegetation profile of the firefly habitat along the riparian zones of Sungai Selangor at Kampung Kuantan, Kuala Selangor. *Malaysian Applied Biology* 41: 55–58.
- WAN-JULIANA WA, MUHAMMAD-RAZALI S & LATIFF A. 2014. *Mangrove Ecosystems of Asia: Status, Challenges and Management Strategies. Chapter 2. Distribution and Rarity of Rhizophoraceae in Peninsular Malaysia*. Springer, New York.
- WAN-NORILANI WI, WAN-JULIANA WA, MUHAMMAD-RAZALI S & LATIFF A. 2018. Structural and floristic pattern in a disturbed mangrove tropical swamp forest: a case study from the Langkawi UNESCO Global Geopark Forest, Peninsular Malaysia. *Sains Malaysiana* 47: 861–869.
- WHITMORE TC. 1972. *Tree Flora of Malaya*. Volume 1. Longman Malaysia, Kuala Lumpur.
- WHITMORE TC. 1973. *Tree Flora of Malaya*. Volume 2. Longman Malaysia, Kuala Lumpur.